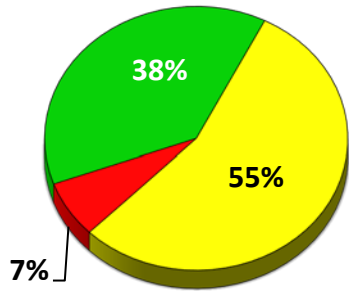


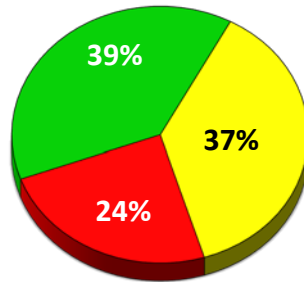
2021 Kalamazoo County Surface Rating Summary

Primary Roads



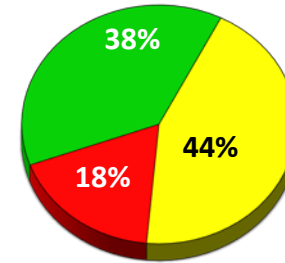
■ Good
■ Fair
■ Poor

Local Roads



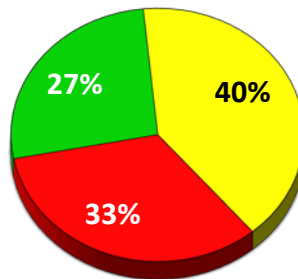
■ Good
■ Fair
■ Poor

Primary & Local Roads



■ Good
■ Fair
■ Poor

Gravel Roads



■ Good
■ Fair
■ Poor

*Good (rating ≥8), Fair (rating = 7, 6, 5) & Poor (rating ≤4)

Paved Roads rated using the Pavement Surface Evaluation and Rating (PASER). Gravel Roads rated using Inventory Based Rating (IBR).

KALAMAZOO COUNTY PASER RATING MILEAGE

	10	9	8	7	6	5	4	3	2	1	NR	Total
Local	0.000	46.571	225.314	84.462	116.964	62.876	69.738	38.724	42.824	21.514	0.193	709.180
Primary	0.000	58.121	110.011	122.435	95.509	24.281	23.541	7.683	1.562	0.000	0.119	443.262
Miles	0.000	104.692	335.325	206.897	212.473	87.157	93.279	46.407	44.386	21.514	0.312	1,152.442

	10	9	8	7	6	5	4	3	2	1	NR	
Local	0.000	46.571	225.314	84.462	116.964	62.876	69.738	38.724	42.824	21.514	0.193	709.180
	10	≥9	≥8	≥7	≥6	≥5	≥4	≥3	≥2	≥1		
Actual	0%	7%	32%	12%	16%	9%	10%	5%	6%	3%	0%	
Cumm.	0%	7%	38%	50%	67%	76%	85%	91%	97%	100%	100%	
					Good	Fair	Poor					
					38%	37%	24%					

	10	9	8	7	6	5	4	3	2	1	NR	
Primary	0.000	58.121	110.011	122.435	95.509	24.281	23.541	7.683	1.562	0.000	0.119	443.262
	10	≥9	≥8	≥7	≥6	≥5	≥4	≥3	≥2	≥1		
Actual	0%	13%	25%	28%	22%	5%	5%	2%	0%	0%	0%	
Cumm.	0%	13%	38%	66%	87%	93%	98%	100%	100%	100%	100%	
					Good	Fair	Poor					
					38%	55%	7%					

	10	9	8	7	6	5	4	3	2	1	NR	
Total	0.000	104.692	335.325	206.897	212.473	87.157	93.279	46.407	44.386	21.514	0.312	1,152.442
	10	≥9	≥8	≥7	≥6	≥5	≥4	≥3	≥2	≥1		
Actual	0%	9%	29%	18%	18%	8%	8%	4%	4%	2%	0%	
Cumm.	0%	9%	38%	56%	75%	82%	90%	94%	98%	100%	100%	
					Good	Fair	Poor	*Good (PASER rating ≥8), Fair (PASER rating = 7, 6, 5) & Poor (PASER rating ≤4)				
					38%	44%	18%					

KALAMAZOO COUNTY INVENTORY BASED RATING MILEAGE

	10	9	8	7	6	5	4	3	2	1	NR	Total
	0	19.083	9.149	3.56	25.37	14.193	32.285	0.123	0.306	1.904	0.685	106.658
	0%	18%	9%	3%	24%	13%	30%	0%	0%	2%	1%	
					Good	Fair	Poor					
					26%	40%	33%					