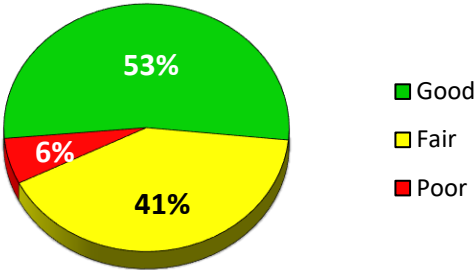
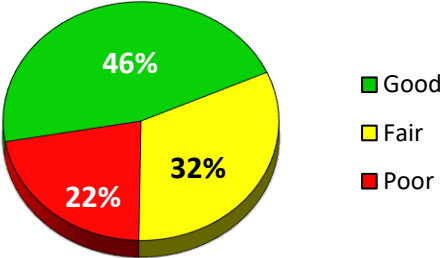


# 2021 Oshtemo Township Surface Rating Summary

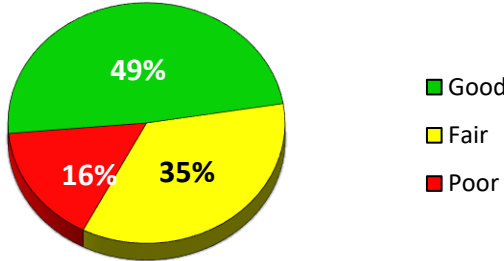
### Primary Roads



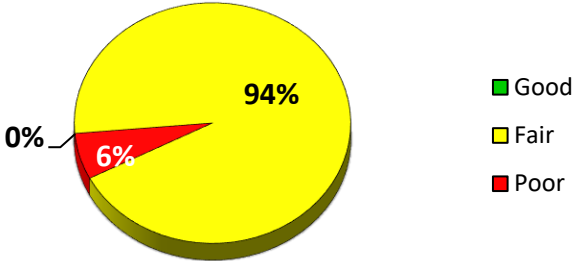
### Local Roads



### Local & Primary Roads



### Gravel Roads



\*Good (rating ≥8), Fair (rating = 7, 6, 5) & Poor (rating ≤4)

Paved Roads rated using the Pavement Surface Evaluation and Rating (PASER). Gravel Roads rated using Inventory Based Rating (IBR).

Average Local Road PASER 6.133

**OSHTEMO TOWNSHIP PASER RATING MILEAGE**

	10	9	8	7	6	5	4	3	2	1	NR	Total
Local	0.000	2.551	31.919	0.397	14.284	9.065	5.438	3.675	5.896	1.430	0.047	74.702
Primary	0.000	7.047	15.596	10.431	5.859	1.168	1.449	1.056	0.141	0.000	0.000	42.747
Miles	0.000	9.598	47.515	10.828	20.143	10.233	6.887	4.731	6.037	1.430	0.047	117.449

	10	9	8	7	6	5	4	3	2	1	NR	Total
Local	0.000	2.551	31.919	0.397	14.284	9.065	5.438	3.675	5.896	1.430	0.047	74.702
	10	≥9	≥8	≥7	≥6	≥5	≥4	≥3	≥2	≥1		
Actual	0%	3%	43%	1%	19%	12%	7%	5%	8%	2%	0%	
Cumm.	0%	3%	46%	47%	66%	78%	85%	90%	98%	100%	100%	
					Good 46%	Fair 32%	Poor 22%					

	10	9	8	7	6	5	4	3	2	1	NR	Total
Primary	0.000	7.047	15.596	10.431	5.859	1.168	1.449	1.056	0.141	0.000	0.000	42.747
	10	≥9	≥8	≥7	≥6	≥5	≥4	≥3	≥2	≥1		
Actual	0%	16%	36%	24%	14%	3%	3%	2%	0%	0%	0%	
Cumm.	0%	16%	53%	77%	91%	94%	97%	100%	100%	100%	100%	
					Good 53%	Fair 41%	Poor 6%					

	10	9	8	7	6	5	4	3	2	1	NR	Total
Total	0.000	9.598	47.515	10.828	20.143	10.233	6.887	4.731	6.037	1.430	0.047	117.449
	10	≥9	≥8	≥7	≥6	≥5	≥4	≥3	≥2	≥1		
Actual	0%	8%	40%	9%	17%	9%	6%	4%	5%	1%	0%	
Cumm.	0%	8%	49%	58%	75%	84%	90%	94%	99%	100%	100%	
					Good 49%	Fair 35%	Poor 16%	*Good (PASER rating ≥8), Fair (PASER rating = 7, 6, 5) & Poor (PASER rating ≤4)				

**OSHTEMO TOWNSHIP INVENTORY BASED RATING MILEAGE**

	10	9	8	7	6	5	4	3	2	1	NR	Total
	0	0	0	0	0.506	0.551	0	0	0	0.07	0	1.127
	0%	0%	0%	0%	45%	49%	0%	0%	0%	6%	0%	
					Good 0%	Fair 94%	Poor 6%					