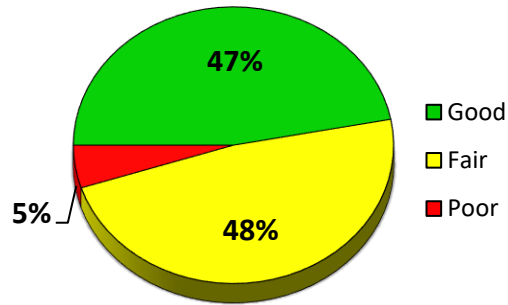
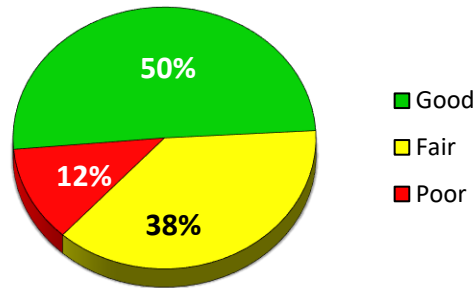


2021 Prairie Ronde Township Surface Rating Summary

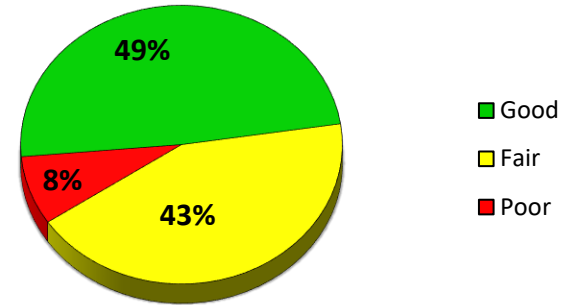
Primary Roads



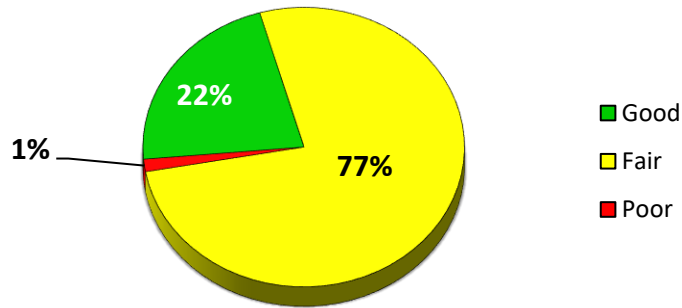
Local Roads



Local & Primary Roads



Gravel Roads



*Good (rating ≥8), Fair (rating = 7, 6, 5) & Poor (rating ≤4)

Paved Roads rated using the Pavement Surface Evaluation and Rating (PASER). Gravel Roads rated using Inventory Based Rating (IBR).

Average Local Road PASER 6.706

PRAIRIE RONDE TOWNSHIP PASER RATING MILEAGE

	10	9	8	7	6	5	4	3	2	1	NR	Total
Local	0.000	0.000	11.633	0.506	6.634	1.541	2.413	0.137	0.000	0.150	0.000	23.014
Primary	0.000	5.036	5.099	6.393	2.011	1.938	1.012	0.002	0.070	0.000	0.000	21.561
Miles	0.000	5.036	16.732	6.899	8.645	3.479	3.425	0.139	0.070	0.150	0.000	44.575

	10	9	8	7	6	5	4	3	2	1	NR	Total
Local	0.000	0.000	11.633	0.506	6.634	1.541	2.413	0.137	0.000	0.150	0.000	23.014
	10	≥9	≥8	≥7	≥6	≥5	≥4	≥3	≥2	≥1		
Actual	0%	0%	51%	2%	29%	7%	10%	1%	0%	1%	0%	
Cumm.	0%	0%	51%	53%	82%	88%	99%	99%	99%	100%	100%	
					Good	Fair	Poor					
					51%	38%	12%					

	10	9	8	7	6	5	4	3	2	1	NR	Total
Primary	0.000	5.036	5.099	6.393	2.011	1.938	1.012	0.002	0.070	0.000	0.000	21.561
	10	≥9	≥8	≥7	≥6	≥5	≥4	≥3	≥2	≥1		
Actual	0%	23%	24%	30%	9%	9%	5%	0%	0%	0%	0%	
Cumm.	0%	23%	47%	77%	86%	95%	100%	100%	100%	100%	100%	
					Good	Fair	Poor					
					47%	48%	5%					

	10	9	8	7	6	5	4	3	2	1	NR	Total
Total	0.000	5.036	16.732	6.899	8.645	3.479	3.425	0.139	0.070	0.150	0.000	44.575
	10	≥9	≥8	≥7	≥6	≥5	≥4	≥3	≥2	≥1		
Actual	0%	11%	38%	15%	19%	8%	8%	0%	0%	0%	0%	
Cumm.	0%	11%	49%	64%	84%	92%	99%	100%	100%	100%	100%	
					Good	Fair	Poor					
					49%	43%	8%					

*Good (PASER rating ≥8), Fair (PASER rating = 7, 6, 5) & Poor (PASER rating ≤4)

PRAIRIE RONDE TOWNSHIP INVENTORY BASED RATING MILEAGE

	10	9	8	7	6	5	4	3	2	1	NR	Total
	0	2.068	4.241	1.976	13.666	6.374	0	0	0.306	0	0.109	28.74
	0%	7%	15%	7%	48%	22%	0%	0%	1%	0%	0%	
					Good	Fair	Poor					
					22%	77%	1%					