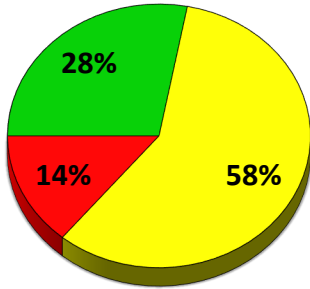


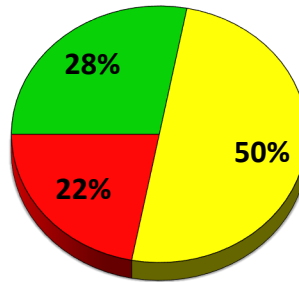
2025 Kalamazoo County Surface Rating Summary

Primary Roads



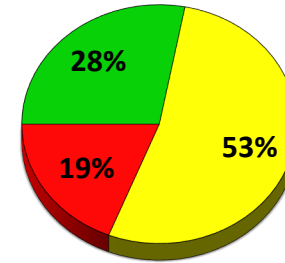
■ Good
■ Fair
■ Poor

Local Roads



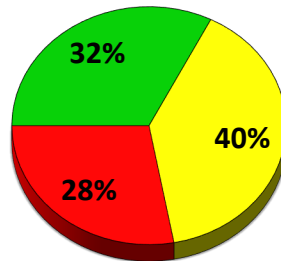
■ Good
■ Fair
■ Poor

Primary & Local Roads



■ Good
■ Fair
■ Poor

Gravel Roads



■ Good
■ Fair
■ Poor

*Good (rating ≥ 8), Fair (rating = 7, 6, 5) & Poor (rating ≤ 4)

Paved Roads rated using the Pavement Surface Evaluation and Rating (PASER). Gravel Roads rated using Inventory Based Rating (IBR).

KALAMAZOO COUNTY PASER RATING MILEAGE

	10	9	8	7	6	5	4	3	2	1	NR	Total
Local	0.000	33.532	167.608	116.876	133.763	102.780	55.644	34.931	42.143	25.959	0.000	713.236
Primary	0.000	20.004	104.102	71.189	97.381	84.376	40.901	14.668	5.506	1.035	0.000	439.162
Miles	0.000	53.536	271.710	188.065	231.144	187.156	96.545	49.599	47.649	26.994	0.000	1,152.398

	10	9	8	7	6	5	4	3	2	1	NR	
Local	0.000	33.532	167.608	116.876	133.763	102.780	55.644	34.931	42.143	25.959	0.000	713.236
	10	≥9	≥8	≥7	≥6	≥5	≥4	≥3	≥2	≥1		
Actual	0%	5%	23%	16%	19%	14%	8%	5%	6%	4%	0%	
Cumm.	0%	5%	28%	45%	63%	78%	86%	90%	96%	100%	100%	
					Good	Fair	Poor					
					28%	50%	22%					

	10	9	8	7	6	5	4	3	2	1	NR	
Primary	0.000	20.004	104.102	71.189	97.381	84.376	40.901	14.668	5.506	1.035	0.000	439.162
	10	≥9	≥8	≥7	≥6	≥5	≥4	≥3	≥2	≥1		
Actual	0%	5%	24%	16%	22%	19%	9%	3%	1%	0%	0%	
Cumm.	0%	5%	28%	44%	67%	86%	95%	99%	100%	100%	100%	
					Good	Fair	Poor					
					28%	58%	14%					

	10	9	8	7	6	5	4	3	2	1	NR	
Total	0.000	53.536	271.710	188.065	231.144	187.156	96.545	49.599	47.649	26.994	0.000	1,152.398
	10	≥9	≥8	≥7	≥6	≥5	≥4	≥3	≥2	≥1		
Actual	0%	5%	24%	16%	20%	16%	8%	4%	4%	2%	0%	
Cumm.	0%	5%	28%	45%	65%	81%	89%	94%	98%	100%	100%	
					Good	Fair	Poor	*Good (PASER rating ≥8), Fair (PASER rating = 7, 6, 5) & Poor (PASER rating ≤4)				
					28%	53%	19%					

KALAMAZOO COUNTY INVENTORY BASED RATING MILEAGE

	10	9	8	7	6	5	4	3	2	1	NR	Total
	0	26.695	7.698	7.164	22.934	11.928	26.747	0.123	0.306	2.149	0.271	106.015
	0%	25%	7%	7%	22%	11%	25%	0%	0%	2%	0%	
					Good	Fair	Poor					
					32%	40%	28%					