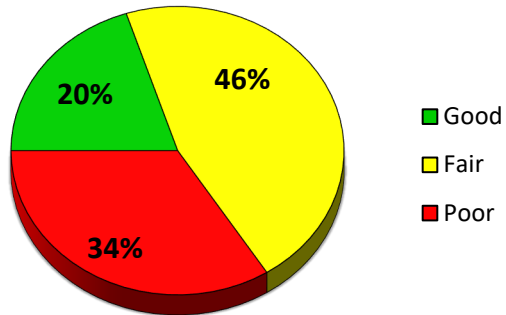
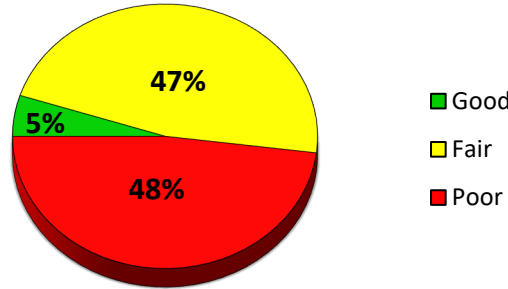


2026 Brady Township Surface Rating Summary

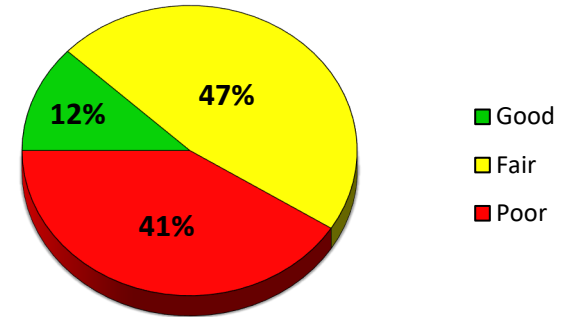
Primary Roads



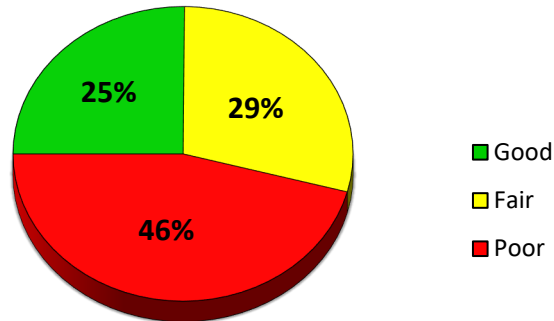
Local Roads



Local & Primary Roads



Gravel Roads



*Good (rating ≥8), Fair (rating = 7, 6, 5) & Poor (rating ≤4)

Paved Roads rated using the Pavement Surface Evaluation and Rating (PASER). Gravel Roads rated using Inventory Based Rating (IBR).

BRADY TOWNSHIP PASER RATING MILEAGE

	10	9	8	7	6	5	4	3	2	1	NR	Total
Local	0.000	0.000	1.552	5.688	6.977	2.949	5.351	3.220	2.985	4.210	0.000	32.932
Primary	0.000	0.000	5.790	4.276	4.658	4.742	6.199	1.541	0.501	1.799	0.000	29.506
Miles	0.000	0.000	7.342	9.964	11.635	7.691	11.550	4.761	3.486	6.009	0.000	62.438

	10	9	8	7	6	5	4	3	2	1	NR	Total
Local	0.000	0.000	1.552	5.688	6.977	2.949	5.351	3.220	2.985	4.210	0.000	32.932
Actual	10	≥9	≥8	≥7	≥6	≥5	≥4	≥3	≥2	≥1		
	0%	0%	5%	17%	21%	9%	16%	10%	9%	13%	0%	
Cumm.	0%	0%	5%	22%	43%	52%	68%	78%	87%	100%	100%	
					Good	Fair	Poor					
					5%	47%	48%					

	10	9	8	7	6	5	4	3	2	1	NR	Total
Primary	0.000	0.000	5.790	4.276	4.658	4.742	6.199	1.541	0.501	1.799	0.000	29.506
Actual	10	≥9	≥8	≥7	≥6	≥5	≥4	≥3	≥2	≥1		
	0%	0%	20%	14%	16%	16%	21%	5%	2%	6%	0%	
Cumm.	0%	0%	20%	34%	50%	66%	87%	92%	94%	100%	100%	
					Good	Fair	Poor					
					20%	46%	34%					

	10	9	8	7	6	5	4	3	2	1	NR	Total
Total	0.000	0.000	7.342	9.964	11.635	7.691	11.550	4.761	3.486	6.009	0.000	62.438
Actual	10	≥9	≥8	≥7	≥6	≥5	≥4	≥3	≥2	≥1		
	0%	0%	12%	16%	19%	12%	18%	8%	6%	10%	0%	
Cumm.	0%	0%	12%	28%	46%	59%	77%	85%	90%	100%	100%	
					Good	Fair	Poor	*Good (PASER rating ≥8), Fair (PASER rating = 7, 6, 5) & Poor (PASER rating ≤4)				
					12%	47%	41%					

BRADY TOWNSHIP INVENTORY BASED RATING MILEAGE

	10	9	8	7	6	5	4	3	2	1	NR	Total
	0	3.197	0	0.399	1.75	1.546	5.831	0	0	0	0.004	12.727
	0%	25%	0%	3%	14%	12%	46%	0%	0%	0%	0%	
					Good	Fair	Poor					
					25%	29%	46%					