










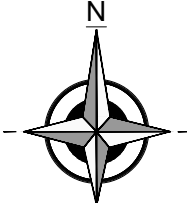
LEGEND

-  SECTION LINE
-  TOWNSHIP LINE
-  CORPORATE LIMITS
-  EDGE OF WATER
-  RAILROAD
-  STATE TRUNKLINE
-  COUNTY PRIMARY
-  COUNTY LOCAL

KALAMAZOO COUNTY
COOPER TOWNSHIP



T1S:R11W



SCALE 1" = 5000'



PRIMARY ROAD SYSTEM IS 30.86 MILES
LOCAL ROAD SYSTEM IS 40.10 MILES