

20 | 21
29 | 28

21 | 22
28 | 27

29 | 28
32 | 33

28 | 27
33 | 34

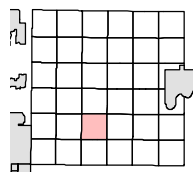
Legend

- Railroads
- Municipal Boundaries
- Section Lines
- Lakes
- Streams
- County Drains
- Adjusted Census Urban Area

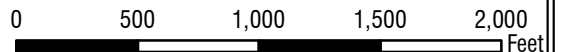
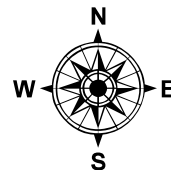
Roads and Streets:

- State Trunkline Highways
- County Primary Roads
- County Local Roads
MILEAGE REPRESENTED ON TOWNSHIP OVERVIEW SHEET
- County Local Roads
MILEAGE REPRESENTED ON THIS SHEET
- City Major Streets
- City Minor Streets
- Adjacent County Primary Roads
- Adjacent County Local Roads

**KALAMAZOO COUNTY
COMSTOCK TOWNSHIP
SECTION 28**



T02S R10W



1:9,500

LOCAL ROAD SYSTEM TOTAL
FEET 5,685 EQUALS 1.08 MILES.