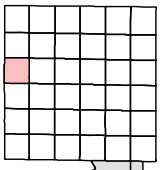


**Legend**

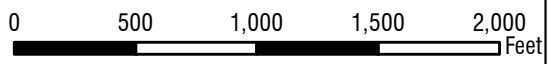

- Railroads
- Municipal Boundaries
- Section Lines
- Lakes
- Streams
- County Drains
- Adjusted Census Urban Area

- Roads and Streets:**
- State Trunkline Highways
  - County Primary Roads
  - County Local Roads  
MILEAGE REPRESENTED ON TOWNSHIP OVERVIEW SHEET
  - County Local Roads  
MILEAGE REPRESENTED ON THIS SHEET
  - City Major Streets
  - City Minor Streets
  - Adjacent County Primary Roads
  - Adjacent County Local Roads

**KALAMAZOO COUNTY  
COOPER TOWNSHIP  
SECTION 18**



T01S R11W



1:9,500

**LOCAL ROAD SYSTEM TOTAL**  
FEET 2,980 EQUALS 0.56 MILES.