










LEGEND

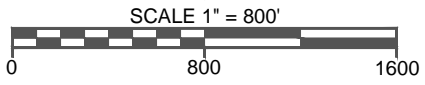
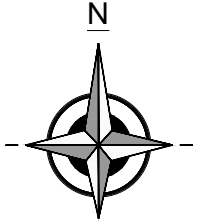
-  SECTION LINE
-  CORPORATE LIMITS
-  EDGE OF WATER
-  RAILROAD
-  STATE TRUNKLINE
-  COUNTY PRIMARY
-  COUNTY LOCAL
MILEAGE REPRESENTED ON
TOWNSHIP OVERVIEW SHEET
-  COUNTY LOCAL
MILEAGE REPRESENTED ON
THIS SHEET

COOPER TOWNSHIP

SECTION 26



T1S:R11W



LOCAL ROAD SYSTEM TOTAL
 FEET 5,405 EQUALS 1.02 MILES