









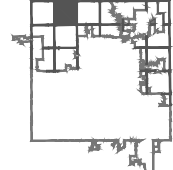


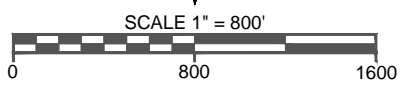
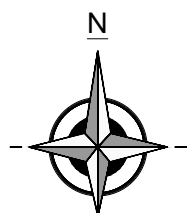
**LEGEND**

-  SECTION LINE
-  CORPORATE LIMITS
-  EDGE OF WATER
-  RAILROAD
-  STATE TRUNKLINE
-  COUNTY PRIMARY
-  COUNTY LOCAL
-  MILEAGE REPRESENTED ON TOWNSHIP OVERVIEW SHEET
-  COUNTY LOCAL
-  MILEAGE REPRESENTED ON THIS SHEET

**KALAMAZOO TOWNSHIP SECTION 5**



T2S:R11W



**LOCAL ROAD SYSTEM TOTAL FEET 27,135 EQUALS 5.14 MILES**