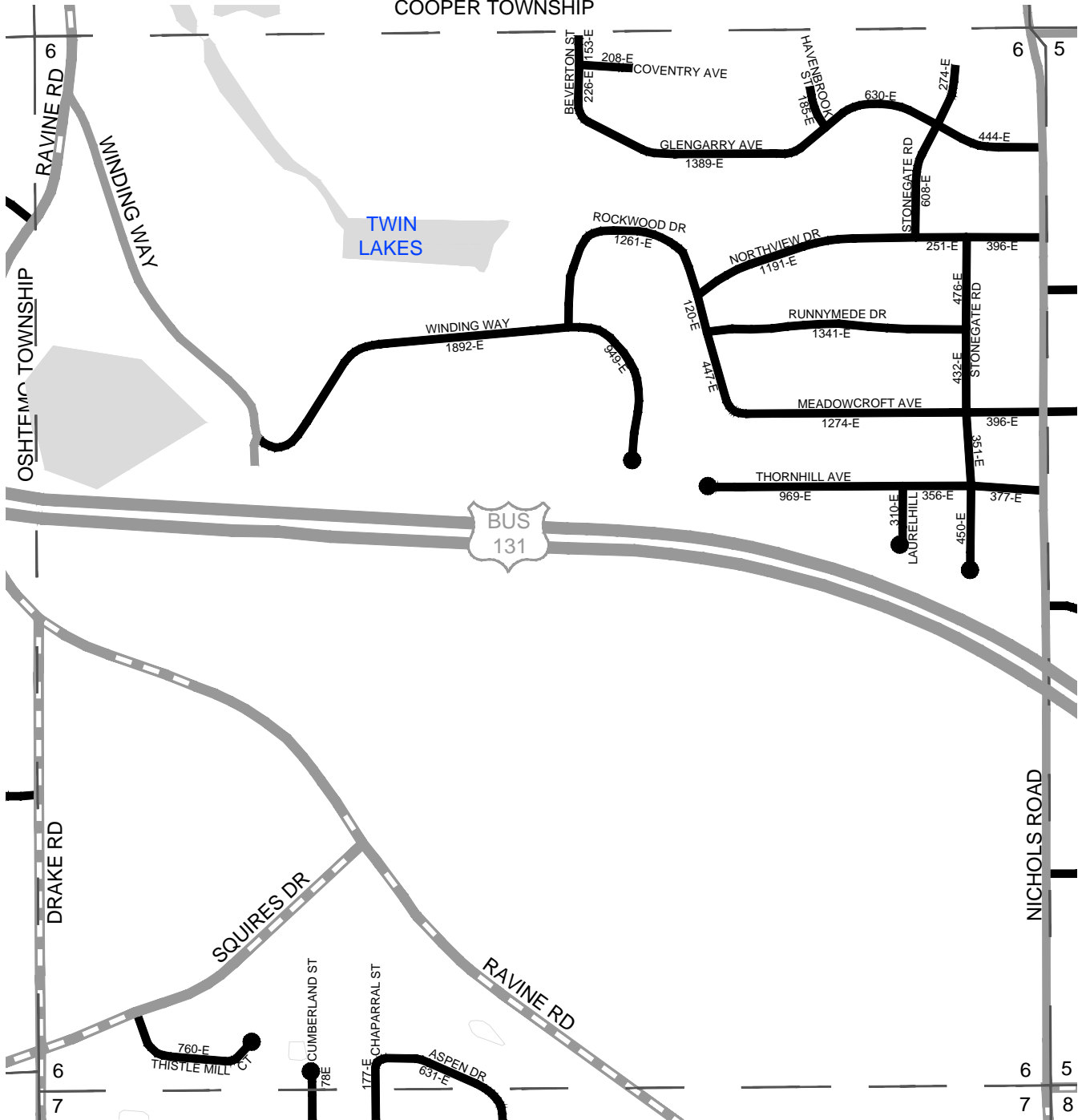










COOPER TOWNSHIP

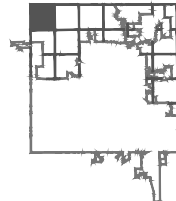


LEGEND

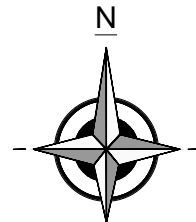
-  SECTION LINE
-  CORPORATE LIMITS
-  EDGE OF WATER
-  RAILROAD
-  STATE TRUNKLINE
-  COUNTY PRIMARY
-  COUNTY LOCAL
MILEAGE REPRESENTED ON TOWNSHIP OVERVIEW SHEET
-  COUNTY LOCAL
MILEAGE REPRESENTED ON THIS SHEET

KALAMAZOO TOWNSHIP

SECTION 6



T2S:R11W



SCALE 1" = 800'



LOCAL ROAD SYSTEM TOTAL
FEET 19,002 EQUALS 3.60 MILES