

7 8
18 17

8 9
17 16

2ND STREET

3RD STREET

4TH STREET

BIG ROCK DRIVE

M
43









MUD LAKE

ALMENA DR

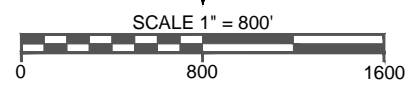
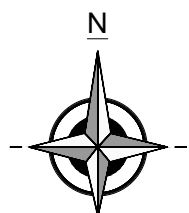
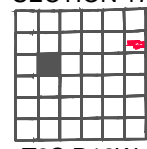
18 17
19 20

17 16
20 21

LEGEND

-  SECTION LINE
-  CORPORATE LIMITS
-  EDGE OF WATER
-  RAILROAD
-  STATE TRUNKLINE
-  COUNTY PRIMARY
-  COUNTY LOCAL
MILEAGE REPRESENTED ON
TOWNSHIP OVERVIEW SHEET
-  COUNTY LOCAL
MILEAGE REPRESENTED ON
THIS SHEET

OSHTEMO TOWNSHIP
SECTION 17



LOCAL ROAD SYSTEM TOTAL
FEET 10,224 EQUALS 1.94 MILES