

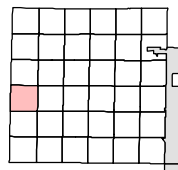
**Legend**

- Railroads
- Municipal Boundaries
- Section Lines
- Lakes
- Streams
- County Drains
- Adjusted Census Urban Area

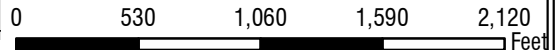
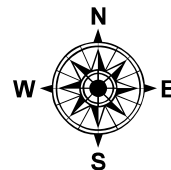
**Roads and Streets:**

- State Trunkline Highways
- County Primary Roads
- County Local Roads  
MILEAGE REPRESENTED ON TOWNSHIP OVERVIEW SHEET
- City Major Streets
- City Minor Streets
- Adjacent County Primary Roads
- Adjacent County Local Roads

KALAMAZOO COUNTY  
OSHTEMO TOWNSHIP  
SECTION 19



T02S R12W



1:10,000

LOCAL ROAD SYSTEM TOTAL  
FEET 1,108 EQUALS 0.21 MILES.