

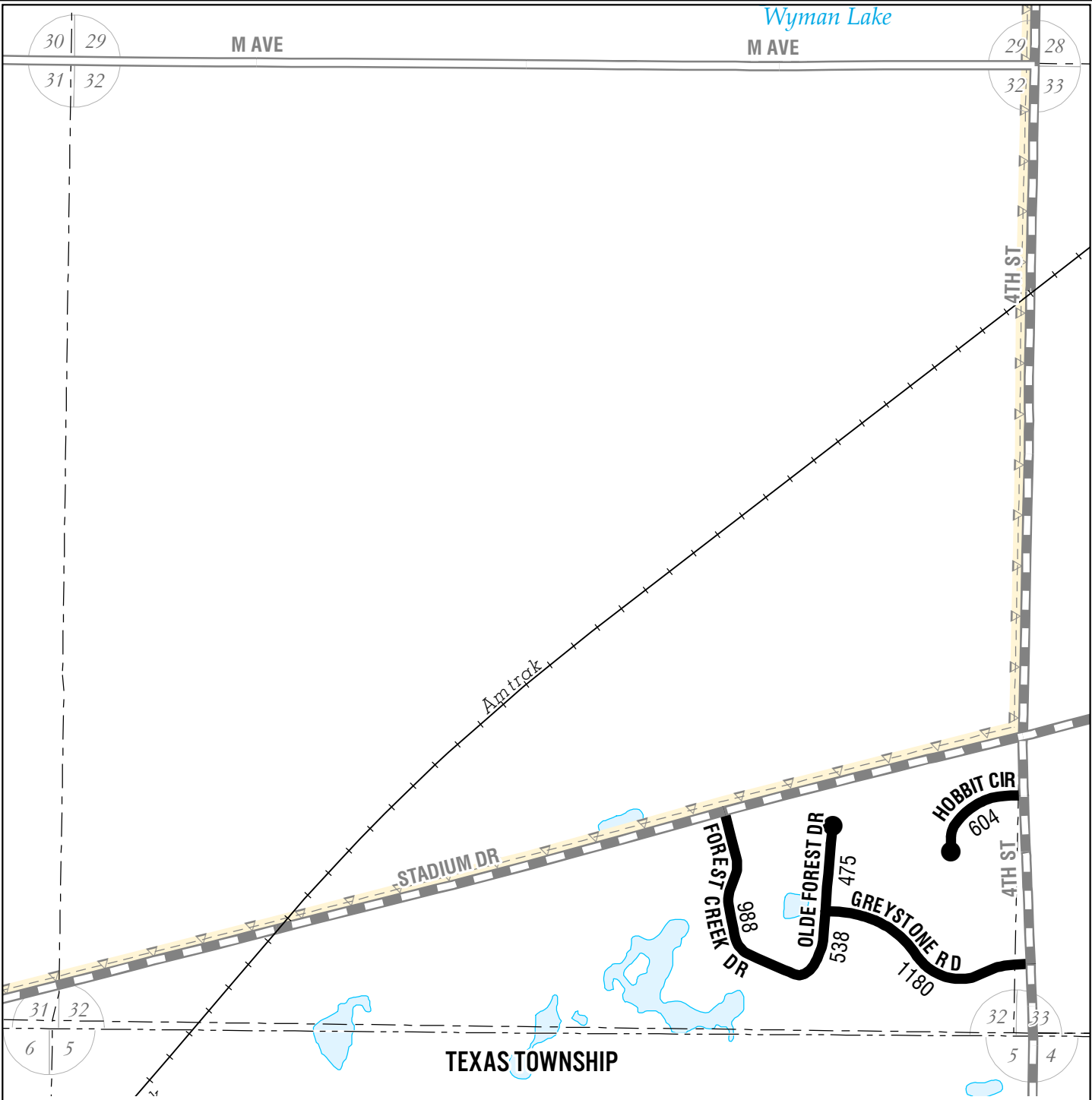
Wyman Lake

M AVE

M AVE

30 29
31 32

29 28
32 33



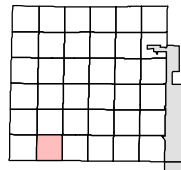
TEXAS TOWNSHIP

Legend

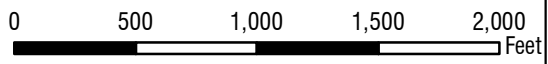

- Railroads
- Municipal Boundaries
- Section Lines
- Lakes
- Streams
- County Drains
- Adjusted Census Urban Area

- Roads and Streets:**
- State Trunkline Highways
 - County Primary Roads
 - County Local Roads
MILEAGE REPRESENTED ON TOWNSHIP OVERVIEW SHEET
 - County Local Roads
MILEAGE REPRESENTED ON THIS SHEET
 - City Major Streets
 - City Minor Streets
 - Adjacent County Primary Roads
 - Adjacent County Local Roads

KALAMAZOO COUNTY
OSHTEMO TOWNSHIP
SECTION 32



T02S R12W



1:9,500

LOCAL ROAD SYSTEM TOTAL
FEET 3,785 EQUALS 0.72 MILES.