

26 25  
35 36

PARKVIEW AVENUE



11TH STREET

12TH STREET  
CITY OF KALAMAZOO

35 36

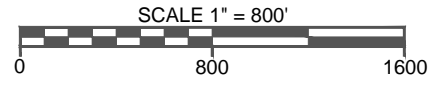
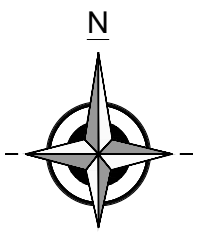
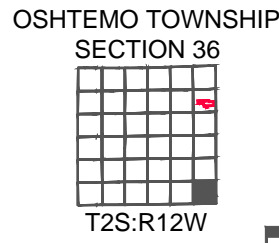
N AVENUE

TEXAS TOWNSHIP



**LEGEND**

- SECTION LINE
- CORPORATE LIMITS
- EDGE OF WATER
- RAILROAD
- STATE TRUNKLINE
- COUNTY PRIMARY
- COUNTY LOCAL
- COUNTY LOCAL  
MILEAGE REPRESENTED ON  
TOWNSHIP OVERVIEW SHEET
- COUNTY LOCAL  
MILEAGE REPRESENTED ON  
THIS SHEET



LOCAL ROAD SYSTEM TOTAL  
FEET 5,043 EQUALS 0.96 MILES