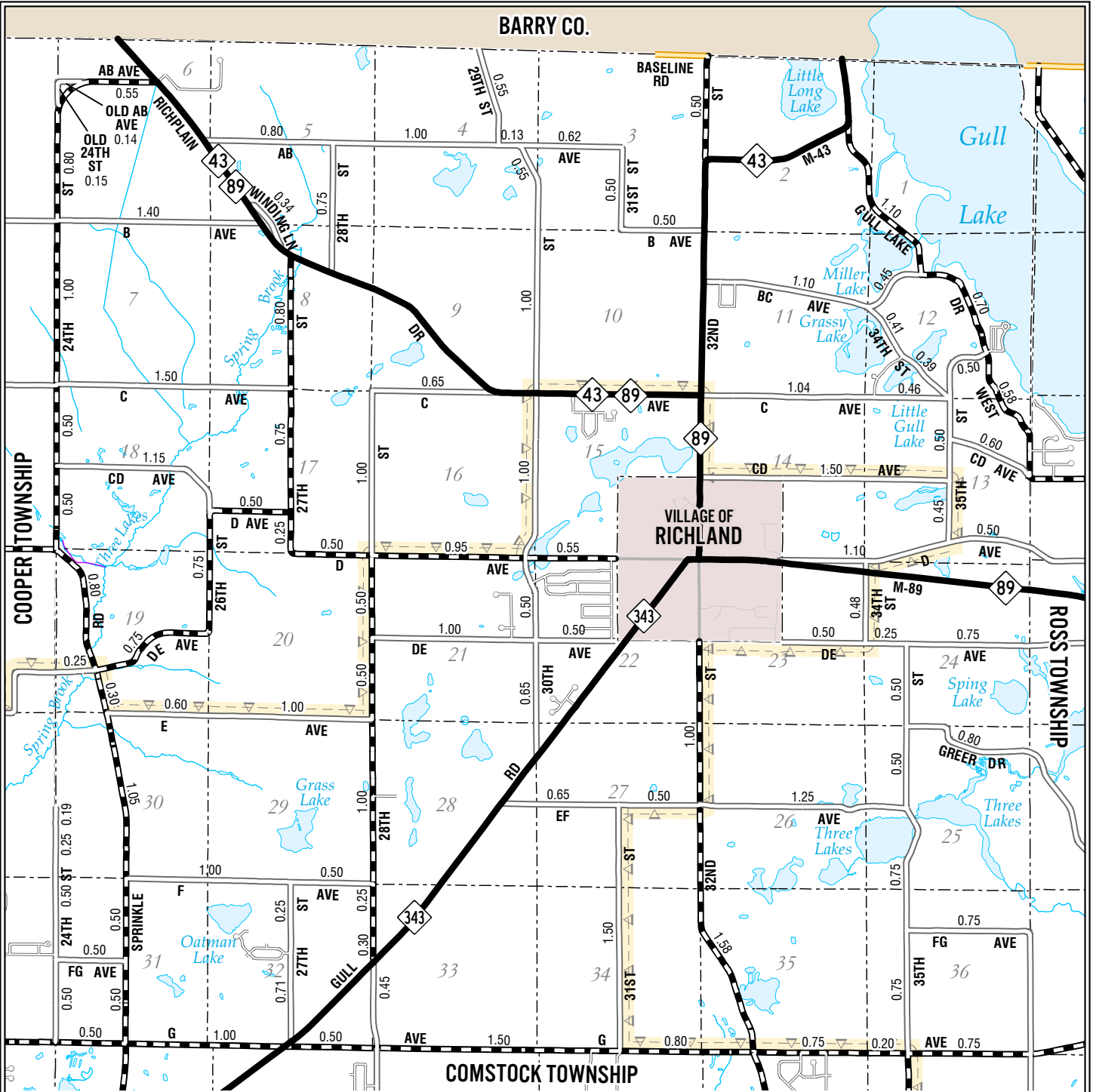


BARRY CO.



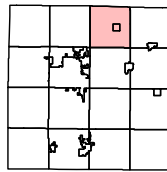
Legend

- Railroads
- Municipal Boundaries
- Section Lines
- Lakes
- Streams
- County Drains
- Adjusted Census Urban Area

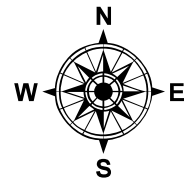
Roads and Streets:

- State Trunkline Highways
- County Primary Roads
- County Local Roads
MILEAGE REPRESENTED ON THIS SHEET
- County Local Roads
MILEAGE REPRESENTED ON SECTION DETAIL SHEETS
- City Major Streets
- City Minor Streets
- Adjacent County Primary Roads
- Adjacent County Local Roads

KALAMAZOO COUNTY
RICHLAND TOWNSHIP



T1S R10W



0 2,500 5,000 7,500 10,000 Feet

1:56,000

PRIMARY ROAD SYSTEM IS 26.53 MILES.
LOCAL ROAD SYSTEM IS 42.01 MILES.