

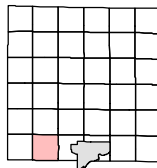
**Legend**

- Railroads
- Municipal Boundaries
- Section Lines
- Lakes
- Streams
- County Drains
- Adjusted Census Urban Area


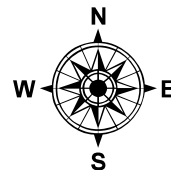
**Roads and Streets:**

- State Trunkline Highways
- County Primary Roads
- County Local Roads
- County Local Roads  
MILEAGE REPRESENTED ON THIS SHEET
- City Major Streets
- City Minor Streets
- Adjacent County Primary Roads
- Adjacent County Local Roads

KALAMAZOO COUNTY  
ROSS TOWNSHIP  
SECTION 32



T01S R09W



1:9,500

LOCAL ROAD SYSTEM TOTAL  
FEET 4,525 EQUALS 0.86 MILES.