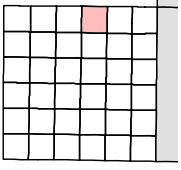


Legend



- Railroads
- Municipal Boundaries
- Section Lines
- Lakes
- Streams
- County Drains
- Adjusted Census Urban Area

- Roads and Streets:**
- State Trunkline Highways
 - County Primary Roads
 - County Local Roads
 - County Local Roads
 - City Major Streets
 - City Minor Streets
 - Adjacent County Primary Roads
 - Adjacent County Local Roads

KALAMAZOO COUNTY
TEXAS TOWNSHIP
SECTION 3



T03S R12W



1:10,000

LOCAL ROAD SYSTEM TOTAL
FEET 13,714 EQUALS 2.60 MILES.