

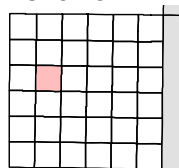
**Legend**

- Railroads
- Municipal Boundaries
- Section Lines
- Lakes
- Streams
- County Drains
- Adjusted Census Urban Area


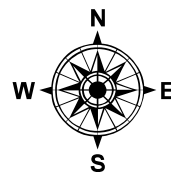
**Roads and Streets:**

- State Trunkline Highways
- County Primary Roads
- County Local Roads  
MILEAGE REPRESENTED ON TOWNSHIP OVERVIEW SHEET
- City Local Roads  
MILEAGE REPRESENTED ON THIS SHEET
- City Major Streets
- City Minor Streets
- Adjacent County Primary Roads
- Adjacent County Local Roads

**KALAMAZOO COUNTY  
TEXAS TOWNSHIP  
SECTION 17**



T03S R12W



1:9,500

**LOCAL ROAD SYSTEM TOTAL**  
FEET 5,730 EQUALS 1.09 MILES.