







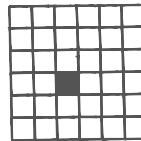


**LEGEND**

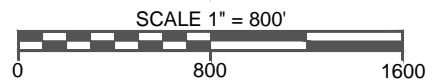
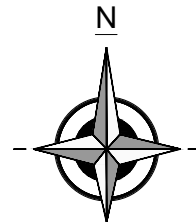
-  SECTION LINE
-  CORPORATE LIMITS
-  EDGE OF WATER
-  RAILROAD
-  STATE TRUNKLINE
-  COUNTY PRIMARY
-  COUNTY LOCAL  
MILEAGE REPRESENTED ON  
TOWNSHIP OVERVIEW SHEET
-  COUNTY LOCAL  
MILEAGE REPRESENTED ON  
THIS SHEET

WAKESHMA TOWNSHIP

SECTION 21



T4S:R9W



LOCAL ROAD SYSTEM TOTAL  
FEET 200 EQUALS 0.04 MILES